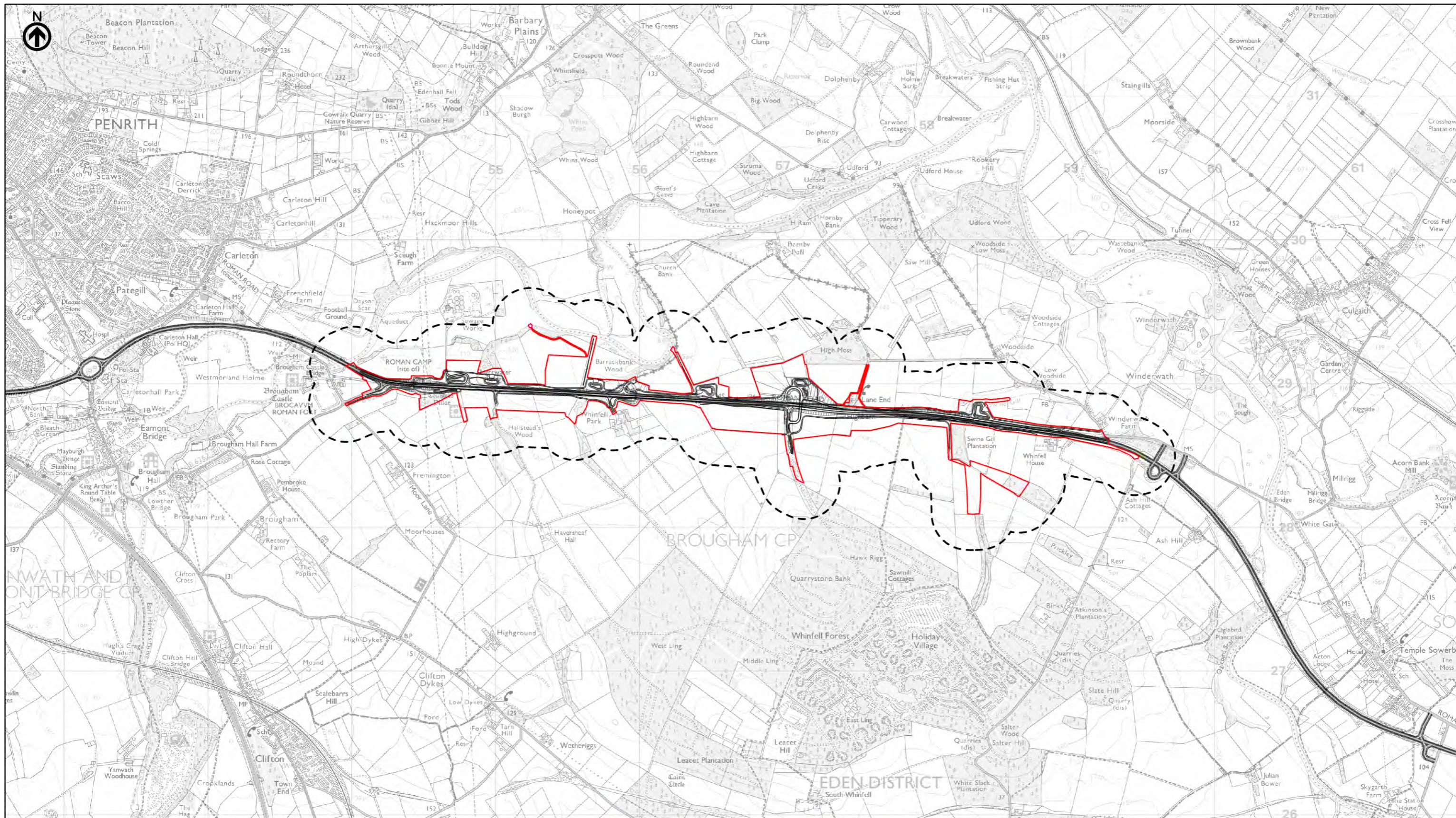
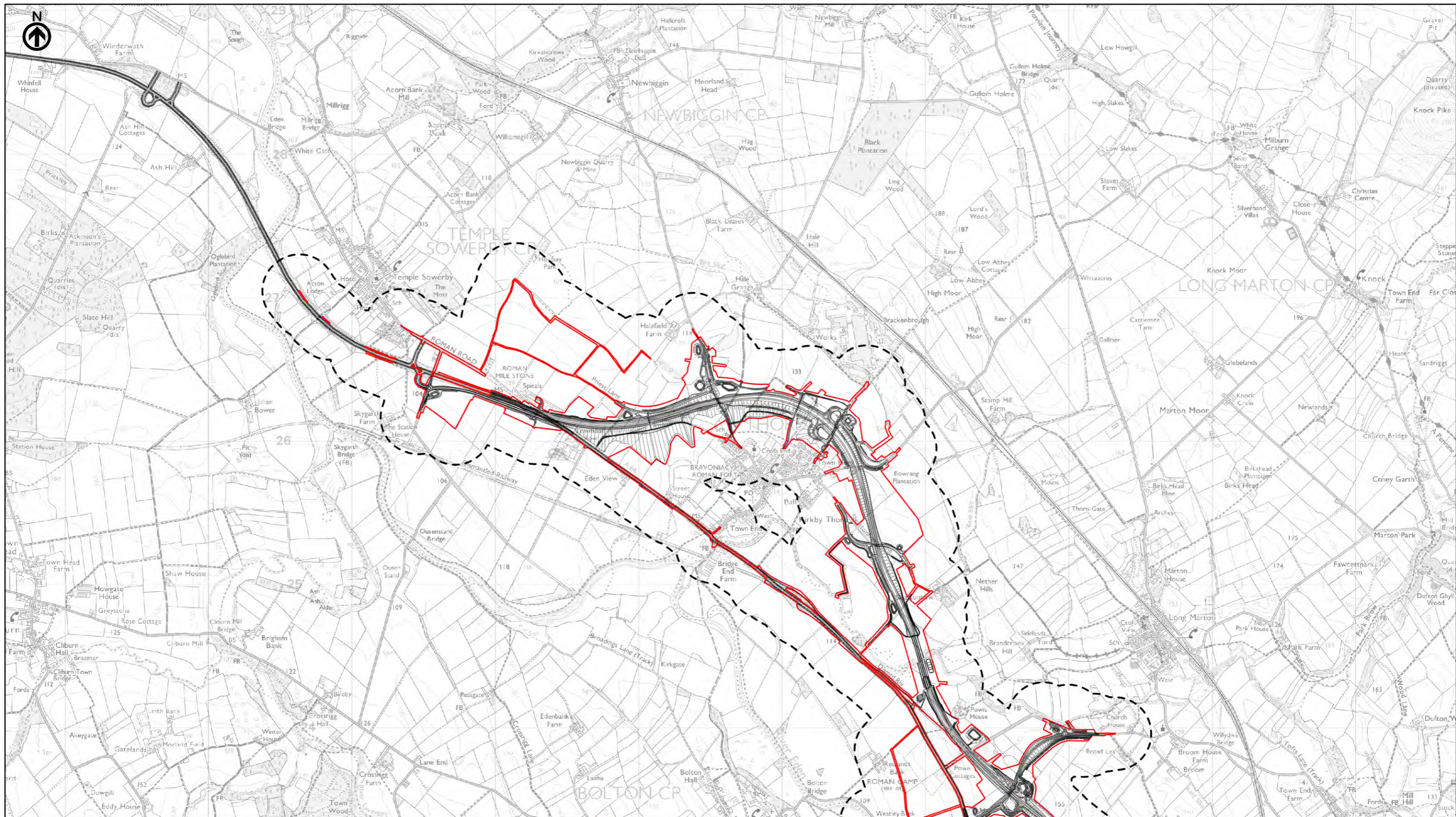


<ul style="list-style-type: none"> — Route Alignment — Existing A66 ▭ Order Limits ▭ Study Area 250m 			<p>3 Piccadilly Place Manchester M1 3BN</p>	<p>Project Name A66 Northern Trans-Pennine Project</p> <p>Map Title Figure 9.1</p> <p>Geology and Soils Study Area</p> <p>Scheme: 0102, M6 Junction 40 to Kemplay Bank</p> <p>Sheet 1 of 10</p>																			
<table border="1"> <tr> <td rowspan="2">P02</td> <td>First Issue</td> <td>CHAL</td> <td>CESL</td> <td>CMCG</td> <td>AMIT</td> <td>KWHA</td> </tr> <tr> <td>Created</td> <td>17/03/22</td> <td>17/03/22</td> <td>17/03/22</td> <td>17/03/22</td> <td>20/04/22</td> </tr> <tr> <td>Revision</td> <td>Checked</td> <td>Reviewed</td> <td>Approved</td> <td>Authorised</td> <td colspan="2"></td> </tr> </table>				P02	First Issue	CHAL	CESL	CMCG	AMIT	KWHA	Created	17/03/22	17/03/22	17/03/22	17/03/22	20/04/22	Revision	Checked	Reviewed	Approved	Authorised		
P02	First Issue	CHAL	CESL		CMCG	AMIT	KWHA																
	Created	17/03/22	17/03/22	17/03/22	17/03/22	20/04/22																	
Revision	Checked	Reviewed	Approved	Authorised																			
<p>Scale @ A3: 1:25,000 Project Ref No HE565627 Stage: Stage 3</p> <p>© Crown copyright and database rights (2022). All rights reserved. OS 100030649. Contains public sector information licensed under the Open Government Licence v3.0.</p>		<p>Suitability S4 Suitability Description FIT FOR STAGE APPROVAL Revision P02</p>																					

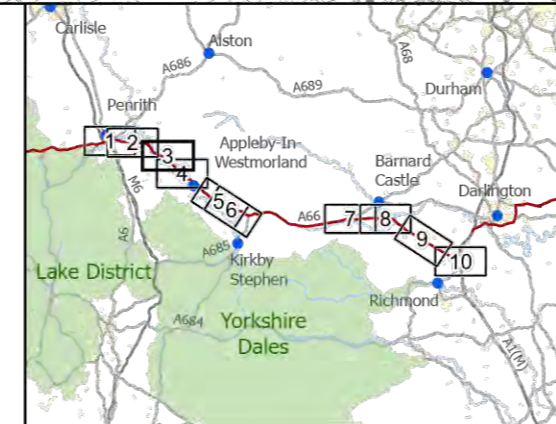
This Environmental Statement Figure meets the requirements of Regulation 5(2)(l)(i) of the Infrastructure Planning (Applications: Prescribed Forms and Procedure Regulations) 2009.



<ul style="list-style-type: none"> Route Alignment Existing A66 Order Limits Study Area 250m 		<p>3 Piccadilly Place Manchester M1 3BN</p> <table border="1"> <tr> <td rowspan="2">P02</td> <td>First Issue</td> <td>CHAL</td> <td>CESL</td> <td>CMCG</td> <td>AMIT</td> <td>KWA</td> </tr> <tr> <td></td> <td>17/03/22</td> <td>17/03/22</td> <td>17/03/22</td> <td>17/03/22</td> <td>20/04/22</td> </tr> <tr> <td>Revision</td> <td>Created</td> <td>Checked</td> <td>Reviewed</td> <td>Approved</td> <td>Authorised</td> <td></td> </tr> </table> <p>Kilometres</p> <p>Scale @ A3: 1:25,000 Project Ref No HE565627 Stage: Stage 3 © Crown copyright and database rights (2022). All rights reserved. OS 100030649. Contains public sector information licensed under the Open Government Licence v3.0.</p>	P02	First Issue	CHAL	CESL	CMCG	AMIT	KWA		17/03/22	17/03/22	17/03/22	17/03/22	20/04/22	Revision	Created	Checked	Reviewed	Approved	Authorised		<p>Project Name A66 Northern Trans-Pennine Project</p> <p>Map Title Figure 9.1</p> <p>Geology and Soils Study Area</p> <p>Scheme: 03, Penrith to Temple Sowerby</p> <p>Sheet 2 of 10</p> <table border="1"> <tr> <td>Map Number</td> <td>Project</td> <td>Originator</td> <td>Volume</td> </tr> <tr> <td>HE565627</td> <td>-</td> <td>AMY</td> <td>- EGT</td> </tr> <tr> <td>S00</td> <td>-</td> <td>MP - LG</td> <td>- 005092</td> </tr> <tr> <td>Location</td> <td></td> <td>Type</td> <td>Role Number</td> </tr> <tr> <td>Suitability</td> <td>S4</td> <td>Suitability Description</td> <td>Revision</td> </tr> <tr> <td></td> <td></td> <td>FIT FOR STAGE APPROVAL</td> <td>P02</td> </tr> </table>	Map Number	Project	Originator	Volume	HE565627	-	AMY	- EGT	S00	-	MP - LG	- 005092	Location		Type	Role Number	Suitability	S4	Suitability Description	Revision			FIT FOR STAGE APPROVAL	P02
P02	First Issue	CHAL		CESL	CMCG	AMIT	KWA																																								
		17/03/22	17/03/22	17/03/22	17/03/22	20/04/22																																									
Revision	Created	Checked	Reviewed	Approved	Authorised																																										
Map Number	Project	Originator	Volume																																												
HE565627	-	AMY	- EGT																																												
S00	-	MP - LG	- 005092																																												
Location		Type	Role Number																																												
Suitability	S4	Suitability Description	Revision																																												
		FIT FOR STAGE APPROVAL	P02																																												



— Route Alignment
 = Existing A66
 [Red Outline] Order Limits
 [Dashed Line] Study Area 250m



national highways
 3 Piccadilly Place
 Manchester
 M1 3BN

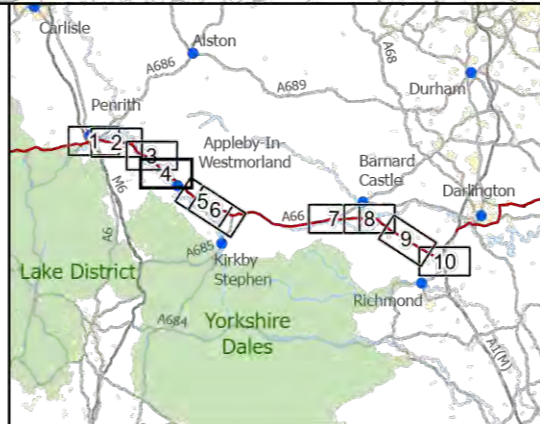
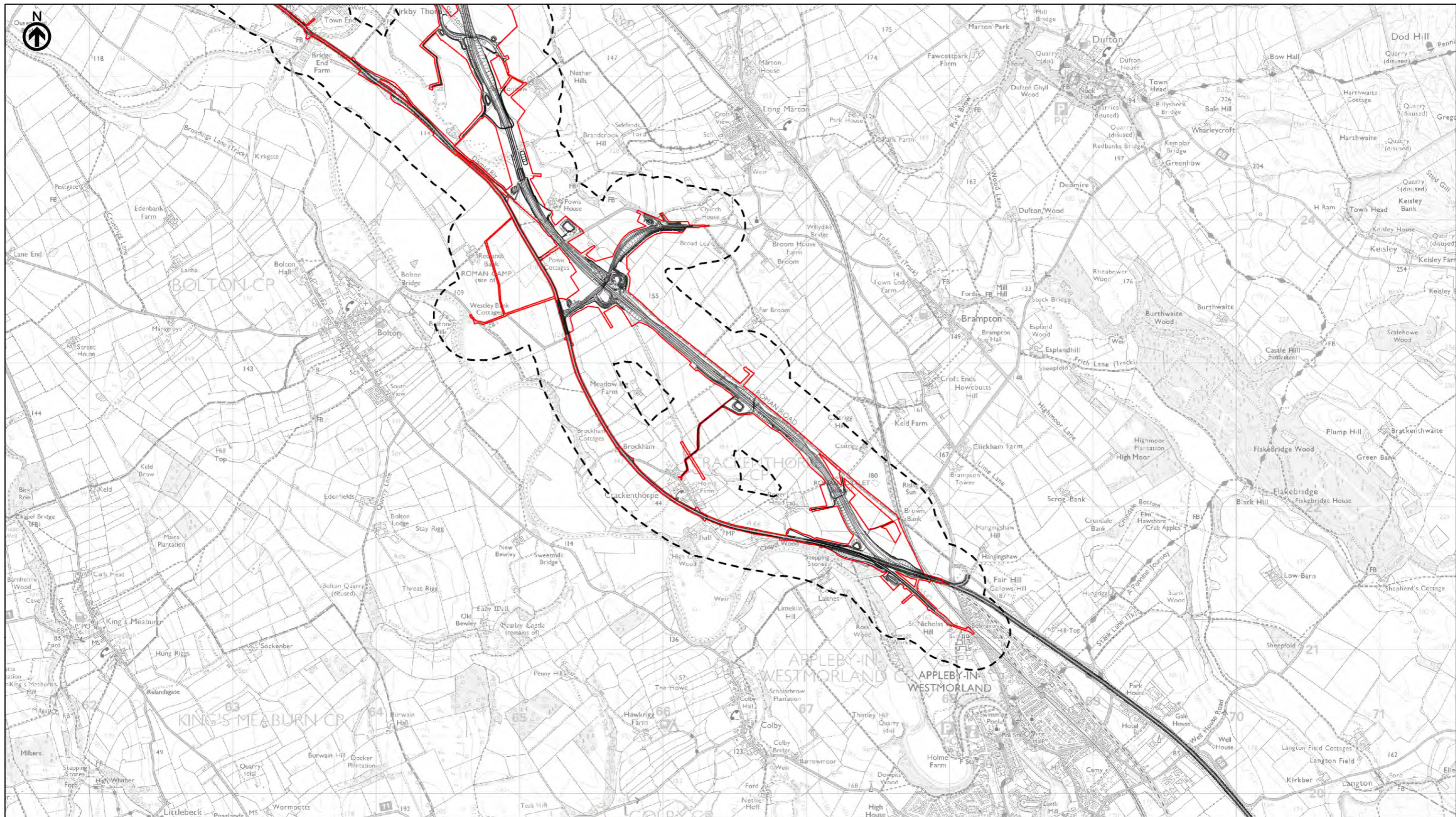
P02	First Issue				
	CHAL	CESL	CMCG	AMIT	KWHA
	17/03/22	17/03/22	17/03/22	17/03/22	20/04/22
Revision	Created	Checked	Reviewed	Approved	Authorised

Scale @ A3: 1:25,000 | Project Ref No HE565627 | Stage: Stage 3
 © Crown copyright and database rights (2022). All rights reserved. OS 100030649.
 Contains public sector information licensed under the Open Government Licence v3.0.

Project Name
A66 Northern Trans-Pennine Project
 Map Title
Figure 9.1
Geology and Soils Study Area
 Scheme: 0405, Temple Sowerby to Appleby
 Sheet 3 of 10

Map Number	Project	Originator	Volume
HE565627	-	AMY	-
S00	-	MP	LG
Location		Type	Role

Suitability	Suitability Description	Revision
S4	FIT FOR STAGE APPROVAL	P02

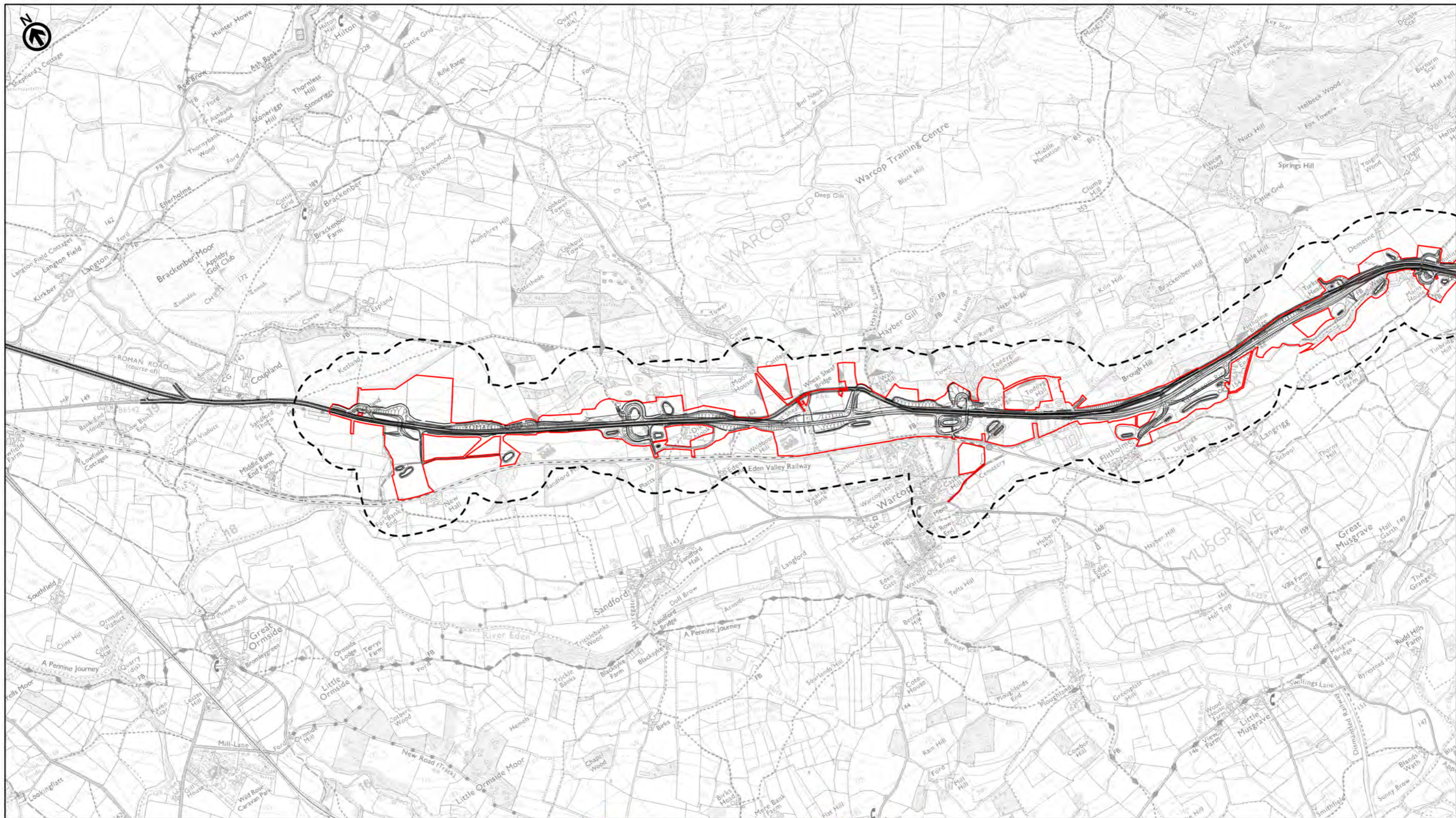


national highways
 3 Piccadilly Place
 Manchester
 M1 3BN

P02	First Issue	CHAL	CESL	CMCG	AMIT	KWHA
		17/03/22	17/03/22	17/03/22	17/03/22	20/04/22
Revision	Created	Checked	Reviewed	Approved	Authorised	

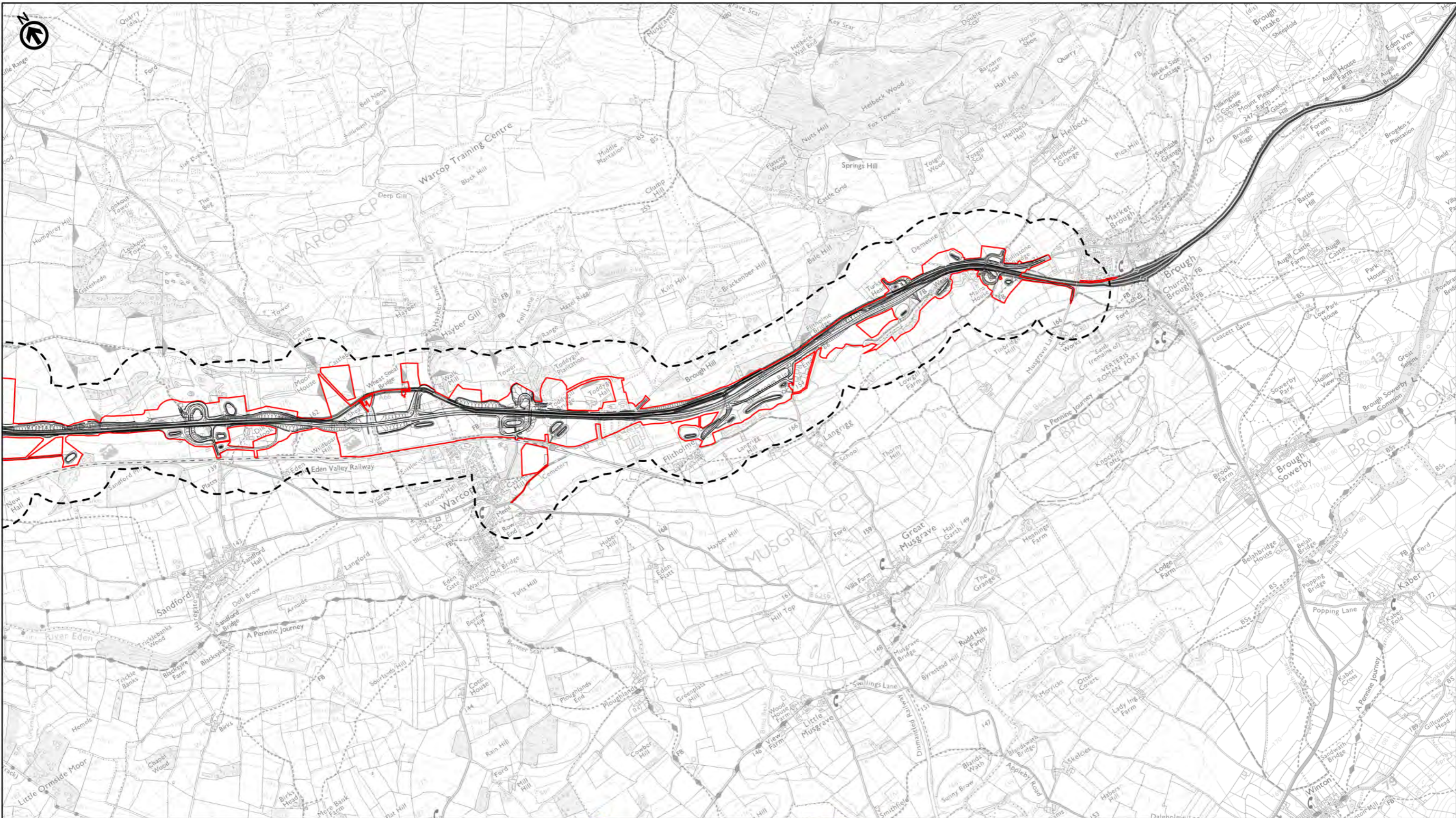
Scale @ A3: 1:25,000 | Project Ref No HE565627 | Stage: Stage 3
 © Crown copyright and database rights (2022). All rights reserved. OS 100030649.
 Contains public sector information licensed under the Open Government Licence v3.0.

Project Name A66 Northern Trans-Pennine Project			
Map Title Figure 9.1			
Geology and Soils Study Area			
Scheme: 0405, Temple Sowerby to Appleby			
Sheet 4 of 10			
Map Number Project	Originator	Volume	
HE565627	AMY	EGT	
S00	MP	LG	005094
Location	Type	Role	Number
Suitability S4	Suitability Description FIT FOR STAGE APPROVAL	Revision P02	

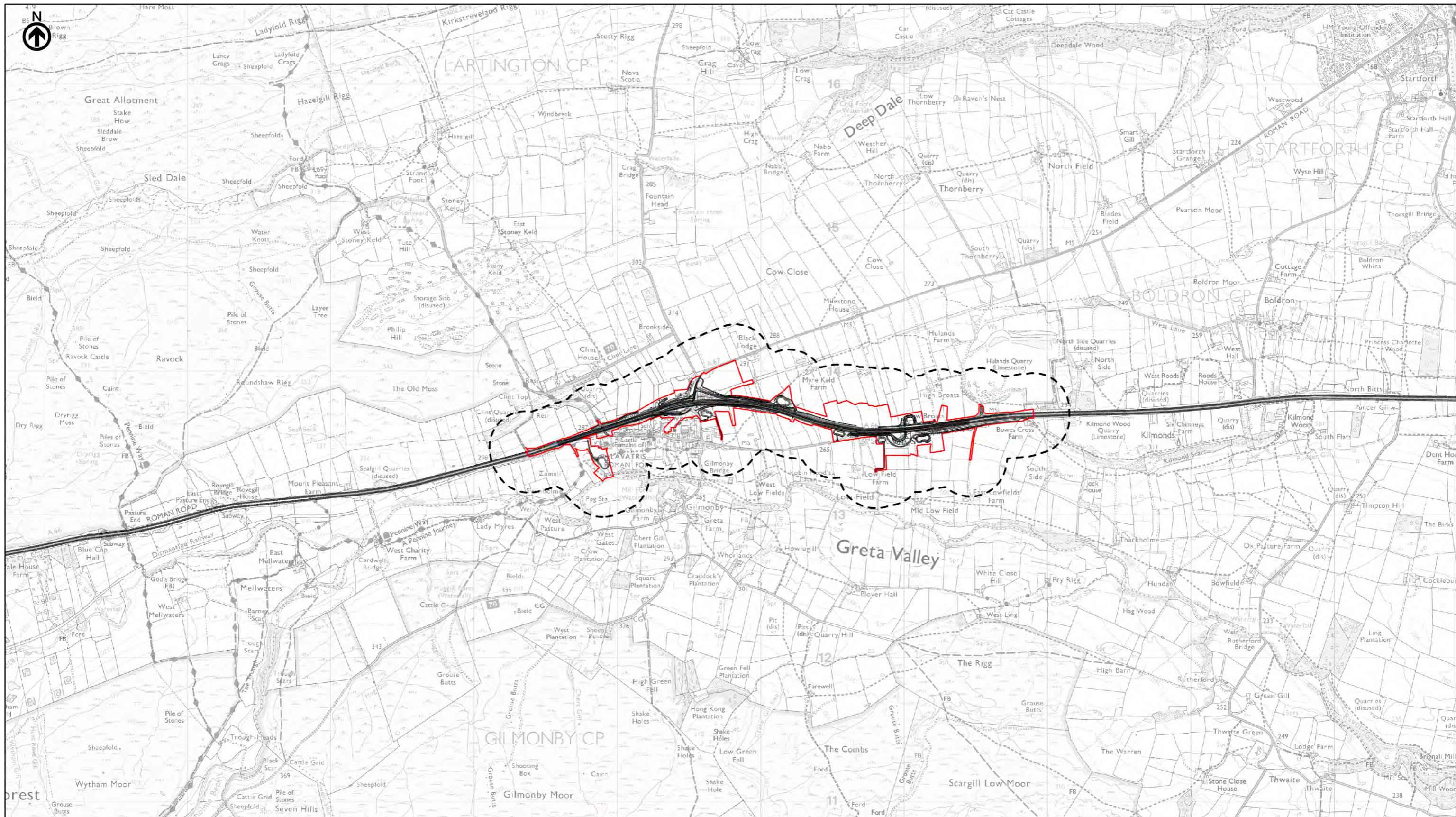


<ul style="list-style-type: none"> Route Alignment Existing A66 Order Limits Study Area 250m 		<p>national highways</p> <p>3 Piccadilly Place Manchester M1 3BN</p> <table border="1"> <thead> <tr> <th colspan="6">Second Issue: Revised Order Limits</th> </tr> <tr> <th>P03</th> <th>LLIN</th> <th>PKEL</th> <th>CMCG</th> <th>AMIT</th> <th>KWHA</th> </tr> </thead> <tbody> <tr> <td></td> <td>19/04/23</td> <td>19/04/23</td> <td>19/04/23</td> <td>16/05/23</td> <td>16/05/23</td> </tr> <tr> <th>Revision</th> <th>Created</th> <th>Checked</th> <th>Reviewed</th> <th>Approved</th> <th>Authorised</th> </tr> </tbody> </table> <p>Kilometres</p> <p>Scale @ A3: 1:25,000 Project Ref No HE565627 Stage: Stage 3 © Crown copyright and database rights (2023). All rights reserved. OS 100030649. Contains public sector information licensed under the Open Government Licence v3.0.</p>	Second Issue: Revised Order Limits						P03	LLIN	PKEL	CMCG	AMIT	KWHA		19/04/23	19/04/23	19/04/23	16/05/23	16/05/23	Revision	Created	Checked	Reviewed	Approved	Authorised	<p>Project Name A66 Northern Trans-Pennine Project</p> <p>Map Title Figure 9.1</p> <p>Geology and Soils Study Area Scheme: 06, Appleby to Brough Sheet 5 of 10</p> <table border="1"> <thead> <tr> <th>Map Number</th> <th>Project</th> <th>Originator</th> <th>Volume</th> </tr> </thead> <tbody> <tr> <td>HE565627</td> <td>-</td> <td>AMY</td> <td>-</td> </tr> <tr> <td>S00</td> <td>-</td> <td>MP</td> <td>LG</td> </tr> <tr> <td>Location</td> <td></td> <td>Type</td> <td>Role</td> </tr> </tbody> </table> <table border="1"> <thead> <tr> <th>Suitability</th> <th>Suitability Description</th> <th>Revision</th> </tr> </thead> <tbody> <tr> <td>S4</td> <td>FIT FOR STAGE APPROVAL</td> <td>P03</td> </tr> </tbody> </table>	Map Number	Project	Originator	Volume	HE565627	-	AMY	-	S00	-	MP	LG	Location		Type	Role	Suitability	Suitability Description	Revision	S4	FIT FOR STAGE APPROVAL	P03
Second Issue: Revised Order Limits																																																	
P03	LLIN	PKEL	CMCG	AMIT	KWHA																																												
	19/04/23	19/04/23	19/04/23	16/05/23	16/05/23																																												
Revision	Created	Checked	Reviewed	Approved	Authorised																																												
Map Number	Project	Originator	Volume																																														
HE565627	-	AMY	-																																														
S00	-	MP	LG																																														
Location		Type	Role																																														
Suitability	Suitability Description	Revision																																															
S4	FIT FOR STAGE APPROVAL	P03																																															

This Environmental Statement Figure meets the requirements of Regulation 5(2)(l)(i) of the Infrastructure Planning (Applications: Prescribed Forms and Procedure Regulations) 2009.

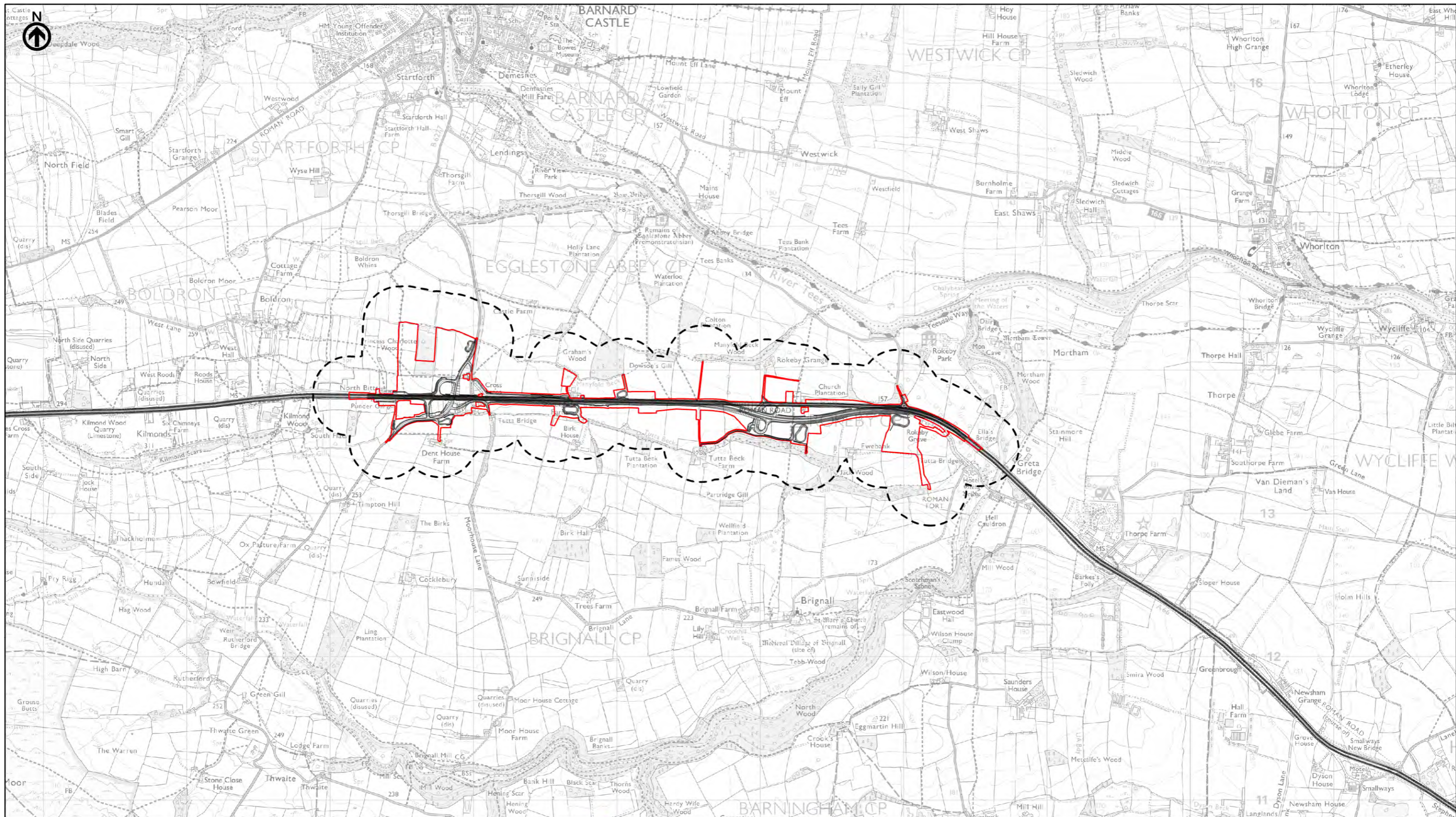


<ul style="list-style-type: none"> Route Alignment Existing A66 Order Limits Study Area 250m 		<p>national highways</p> <p>3 Piccadilly Place Manchester M1 3BN</p>	<p>Project Name A66 Northern Trans-Pennine Project</p> <p>Map Title Figure 9.1</p> <p>Geology and Soils Study Area</p> <p>Scheme: 06, Appleby to Brough</p> <p>Sheet 6 of 10</p>																							
		<table border="1"> <thead> <tr> <th rowspan="2">P03</th> <th colspan="5">Second Issue: Revised Order Limits</th> </tr> <tr> <th>LLIN</th> <th>PKEL</th> <th>CMCG</th> <th>AMIT</th> <th>KWHA</th> </tr> </thead> <tbody> <tr> <td></td> <td>19/04/23</td> <td>19/04/23</td> <td>19/04/23</td> <td>16/05/23</td> <td>16/05/23</td> </tr> <tr> <th>Revision</th> <th>Created</th> <th>Checked</th> <th>Reviewed</th> <th>Approved</th> <th>Authorised</th> </tr> </tbody> </table>	P03	Second Issue: Revised Order Limits					LLIN	PKEL	CMCG	AMIT	KWHA		19/04/23	19/04/23	19/04/23	16/05/23	16/05/23	Revision	Created	Checked	Reviewed	Approved	Authorised	<p>Map Number Project Originator Volume HE565627 - AMY - EGT</p> <p>S00 - MP - LG - 005096 Location Type Role Number</p>
P03	Second Issue: Revised Order Limits																									
	LLIN	PKEL	CMCG	AMIT	KWHA																					
	19/04/23	19/04/23	19/04/23	16/05/23	16/05/23																					
Revision	Created	Checked	Reviewed	Approved	Authorised																					
		<p>Scale @ A3: 1:25,000 Project Ref No HE565627 Stage: Stage 3</p> <p>© Crown copyright and database rights (2023). All rights reserved. OS 100030649. Contains public sector information licensed under the Open Government Licence v3.0.</p>	<p>Suitability S4 Suitability Description FIT FOR STAGE APPROVAL Revision P03</p>																							



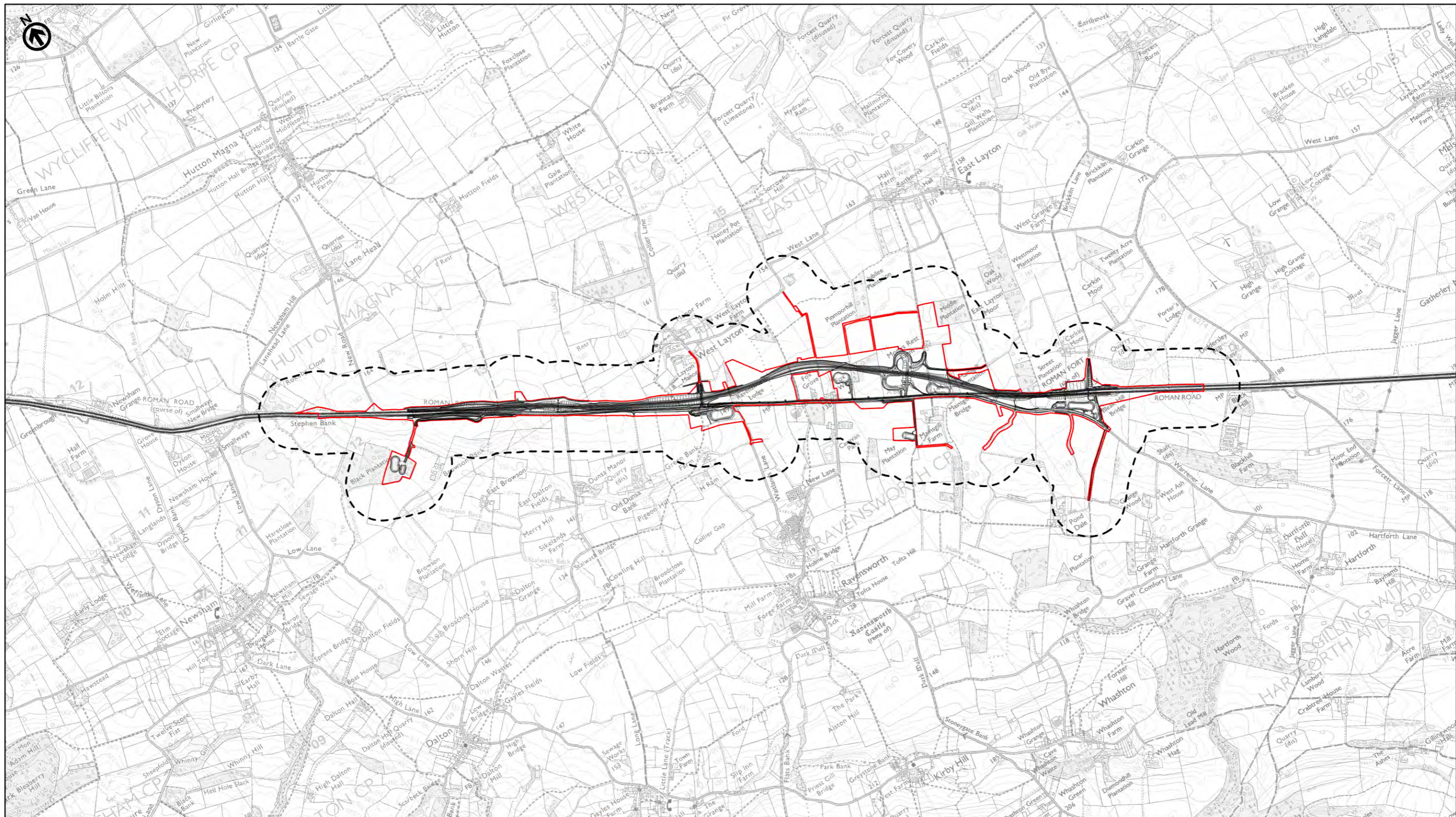
<ul style="list-style-type: none"> Route Alignment Existing A66 Order Limits Study Area 250m 				3 Piccadilly Place Manchester M1 3BN		Project Name A66 Northern Trans-Pennine Project																							
<table border="1"> <tr> <td rowspan="2">P02</td> <td>First Issue</td> <td>CHAL</td> <td>CESL</td> <td>CMCG</td> <td>AMIT</td> <td>KWHA</td> </tr> <tr> <td>Created</td> <td>17/03/22</td> <td>17/03/22</td> <td>17/03/22</td> <td>17/03/22</td> <td>20/04/22</td> </tr> <tr> <td>Revision</td> <td>Created</td> <td>Checked</td> <td>Reviewed</td> <td>Approved</td> <td>Authorised</td> <td></td> </tr> </table>				P02	First Issue	CHAL	CESL	CMCG	AMIT	KWHA	Created	17/03/22	17/03/22	17/03/22	17/03/22	20/04/22	Revision	Created	Checked	Reviewed	Approved	Authorised		Map Title Figure 9.1 Geology and Soils Study Area Scheme: 07, Bowes Bypass Sheet 7 of 10					
P02	First Issue	CHAL	CESL		CMCG	AMIT	KWHA																						
	Created	17/03/22	17/03/22	17/03/22	17/03/22	20/04/22																							
Revision	Created	Checked	Reviewed	Approved	Authorised																								
Scale @ A3: 1:25,000 Project Ref No HE565627 Stage: Stage 3 © Crown copyright and database rights (2022). All rights reserved. OS 100030649. Contains public sector information licensed under the Open Government Licence v3.0.				<table border="1"> <tr> <td>Map Number</td> <td>Project</td> <td>Originator</td> <td>Volume</td> </tr> <tr> <td>HE565627</td> <td>-</td> <td>AMY</td> <td>-</td> </tr> <tr> <td>S00</td> <td>-</td> <td>MP - LG</td> <td>-</td> </tr> <tr> <td>Location</td> <td></td> <td>Type</td> <td>Role Number</td> </tr> </table>		Map Number	Project	Originator	Volume	HE565627	-	AMY	-	S00	-	MP - LG	-	Location		Type	Role Number	<table border="1"> <tr> <td>Suitability</td> <td>Suitability Description</td> <td>Revision</td> </tr> <tr> <td>S4</td> <td>FIT FOR STAGE APPROVAL</td> <td>P02</td> </tr> </table>		Suitability	Suitability Description	Revision	S4	FIT FOR STAGE APPROVAL	P02
Map Number	Project	Originator	Volume																										
HE565627	-	AMY	-																										
S00	-	MP - LG	-																										
Location		Type	Role Number																										
Suitability	Suitability Description	Revision																											
S4	FIT FOR STAGE APPROVAL	P02																											

This Environmental Statement Figure meets the requirements of Regulation 5(2)(l)(i) of the Infrastructure Planning (Applications: Prescribed Forms and Procedure Regulations) 2009.

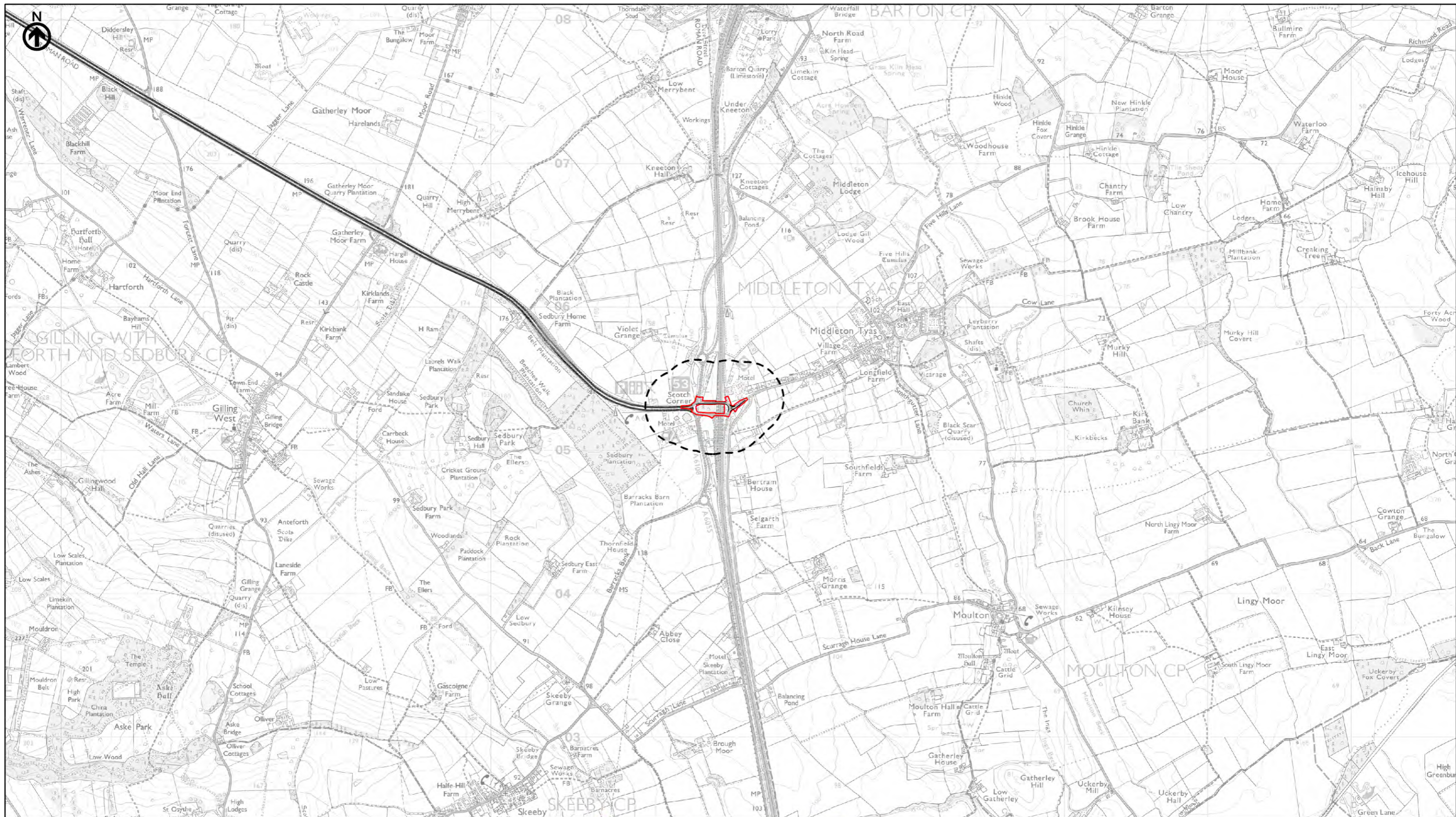


<ul style="list-style-type: none"> Route Alignment Existing A66 Order Limits Study Area 250m 		<p>national highways</p> <p>3 Piccadilly Place Manchester M1 3BN</p>	<p>Project Name A66 Northern Trans-Pennine Project</p> <p>Map Title Figure 9.1</p> <p>Geology and Soils Study Area</p> <p>Scheme: 08, Cross Lanes to Rokeby</p> <p>Sheet 8 of 10</p>																				
		<table border="1"> <tr> <td rowspan="2">P02</td> <td>First Issue</td> <td>CHAL</td> <td>CESL</td> <td>CMCG</td> <td>AMIT</td> <td>KWHA</td> </tr> <tr> <td></td> <td>17/03/22</td> <td>17/03/22</td> <td>17/03/22</td> <td>17/03/22</td> <td>20/04/22</td> </tr> <tr> <td>Revision</td> <td>Created</td> <td>Checked</td> <td>Reviewed</td> <td>Approved</td> <td>Authorised</td> <td></td> </tr> </table>	P02	First Issue	CHAL	CESL	CMCG	AMIT	KWHA		17/03/22	17/03/22	17/03/22	17/03/22	20/04/22	Revision	Created	Checked	Reviewed	Approved	Authorised		
P02	First Issue	CHAL		CESL	CMCG	AMIT	KWHA																
		17/03/22	17/03/22	17/03/22	17/03/22	20/04/22																	
Revision	Created	Checked	Reviewed	Approved	Authorised																		
		<p>Scale @ A3: 1:25,000 Project Ref No HE565627 Stage: Stage 3</p> <p>© Crown copyright and database rights (2022). All rights reserved. OS 100030649.</p> <p>Contains public sector information licensed under the Open Government Licence v3.0.</p>	<table border="1"> <tr> <td>Map Number</td> <td>Project</td> <td>Originator</td> <td>Volume</td> </tr> <tr> <td>HE565627</td> <td>-</td> <td>AMY</td> <td>- EGT</td> </tr> <tr> <td>S00</td> <td>-</td> <td>MP - LG</td> <td>- 005098</td> </tr> <tr> <td>Location</td> <td></td> <td>Type</td> <td>Role Number</td> </tr> </table>	Map Number	Project	Originator	Volume	HE565627	-	AMY	- EGT	S00	-	MP - LG	- 005098	Location		Type	Role Number				
Map Number	Project	Originator	Volume																				
HE565627	-	AMY	- EGT																				
S00	-	MP - LG	- 005098																				
Location		Type	Role Number																				
			<table border="1"> <tr> <td>Suitability</td> <td>Suitability Description</td> <td>Revision</td> </tr> <tr> <td>S4</td> <td>FIT FOR STAGE APPROVAL</td> <td>P02</td> </tr> </table>	Suitability	Suitability Description	Revision	S4	FIT FOR STAGE APPROVAL	P02														
Suitability	Suitability Description	Revision																					
S4	FIT FOR STAGE APPROVAL	P02																					

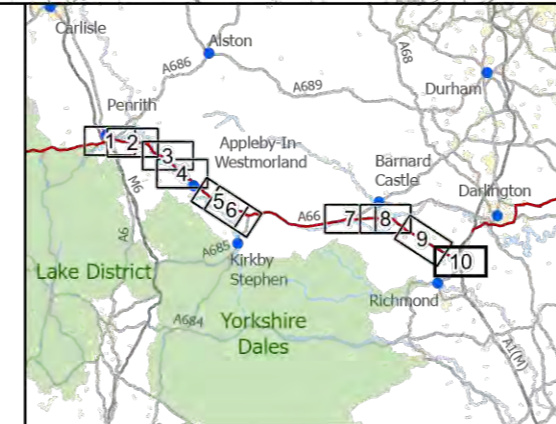
This Environmental Statement Figure meets the requirements of Regulation 5(2)(l)(i) of the Infrastructure Planning (Applications: Prescribed Forms and Procedure Regulations) 2009.



<ul style="list-style-type: none"> Route Alignment Existing A66 Order Limits Study Area 250m 						3 Piccadilly Place Manchester M1 3BN		Project Name A66 Northern Trans-Pennine Project																			
				<table border="1"> <tr> <td rowspan="2">P02</td> <td>First Issue</td> <td>CHAL</td> <td>CESL</td> <td>CMCG</td> <td>AMIT</td> <td>KWHA</td> </tr> <tr> <td>Created</td> <td>17/03/22</td> <td>17/03/22</td> <td>17/03/22</td> <td>17/03/22</td> <td>20/04/22</td> </tr> <tr> <td>Revision</td> <td>Created</td> <td>Checked</td> <td>Reviewed</td> <td>Approved</td> <td>Authorised</td> <td></td> </tr> </table>		P02	First Issue	CHAL	CESL	CMCG	AMIT	KWHA	Created	17/03/22	17/03/22	17/03/22	17/03/22	20/04/22	Revision	Created	Checked	Reviewed	Approved	Authorised		Map Title Figure 9.1 Geology and Soils Study Area Scheme: 09, Stephen Bank to Carkin Moor Sheet 9 of 10	
P02	First Issue	CHAL	CESL	CMCG	AMIT		KWHA																				
	Created	17/03/22	17/03/22	17/03/22	17/03/22	20/04/22																					
Revision	Created	Checked	Reviewed	Approved	Authorised																						
						Map Number Project Originator Volume HE565627 - AMY - EGT - S00 - MP - LG - 005099 Location Type Role Number		Suitability Suitability Description Revision S4 FIT FOR STAGE APPROVAL P02																			
				Scale @ A3: 1:25,000 Project Ref No HE565627 Stage: Stage 3 © Crown copyright and database rights (2022). All rights reserved. OS 100030649. Contains public sector information licensed under the Open Government Licence v3.0.																							



- Route Alignment
- Existing A66
- Order Limits
- Study Area 250m



national highways 3 Piccadilly Place
Manchester M1 3BN

P02	First Issue				
	CHAL	CESL	CMCG	AMIT	KWHA
	17/03/22	17/03/22	17/03/22	17/03/22	20/04/22
Revision	Created	Checked	Reviewed	Approved	Authorised

Kilometres
0 1 2

Scale @ A3: 1:25,000 | Project Ref No HE565627 | Stage: Stage 3
© Crown copyright and database rights (2022). All rights reserved. OS 100030649.
Contains public sector information licensed under the Open Government Licence v3.0.

Project Name A66 Northern Trans-Pennine Project			
Map Title Figure 9.1			
Geology and Soils Study Area			
Scheme: 11, A1(M) Junction 53 Scotch Corner			
Sheet 10 of 10			
Map Number Project	Originator	Volume	
HE565627	AMY	EGT	
S00	MP	LG	005100
Location	Type	Role	Number
Suitability S4	Suitability Description FIT FOR STAGE APPROVAL		Revision P02